

*Platted*

(4-683.)

Mineral Survey No. 3136 A & B

Lot No. \_\_\_\_\_

Arizona Land District.

### FIELD NOTES

OF THE SURVEY OF THE MINING CLAIM OF

Ray Arizona Copper Company

KNOWN AS THE  
Sorel Pup, Gould, Chron King, Copper King, Nob Hill,  
Eagle No. 7, Eagle No. 6, Eagle No. 5, Eagle Eye No. 3, Eagle Eye No. 1  
Riverside Eagle Eye, Riverside Mill Site  
Mining District,

Pinal County, Arizona

Sections 11-12-13, Township 4S, Range 13E, Unsur.

Surveyed under instructions dated June 2, 1914.

by Carl H. Parker,  
U. S. Deputy Mineral Surveyor

Claim located See location notices, 1914.

Survey commenced June 10<sup>th</sup>, 1914.

Survey completed June 20<sup>th</sup>, 1914.

*Hampton and Arnold atty*  
*Hall Bldg.*  
*Phoenix*  
*Arizona*

*4-2-1914*  
*11-17*  
*11-16*  
*11-15*  
*11-14*  
*11-13*  
*11-12*

SURVEY No. 3136A & B.

Feet.

EAGLE NO. 7 LODE

Beginning at corner No. 1,  
A 3 x 4" pine post 4 foot long painted white set 18 inches  
in the ground with a mound of stones and gravel, marked  
on the N.W. face S-E-COR-E-7-1-3136A, with a tack on top

The west 1-4 corner of section 7 T-4-S-R-14-E, G & S.R.  
B & M bears N 78° 51' 45" E 2278.2 Feet.

Corner No. 5 Silver Twig No. 2 Lode Survey No. 2722  
bears S 57° 50' E 314.9 Feet

Corner No. 1 Silver Twig No. 2 Lode Survey No. 2722  
bears S 38° 48' E 577.1 Feet

No other bearings available

Thence S 68° 55' W

300

To south end center

A 3x4" pine post 4 foot long painted white set in a  
mound of stones and gravel, marked on the north face  
S-E-CEN-E-7-3136A with a tack on top.

600

To corner No. 2, being identical with corner No. 1  
Eagle No. 6 Lode this survey.

A 3x4" pine post 4 feet long painted white set 18 ins.  
in the ground with a mound of stones and gravel, marked  
on the N.E. face S-W-COR-E-7-2-3136A with a tack on top.

~~The west 1-4 corner of section 7 T4S R 14 E G & S.R.  
B & M bears N \_\_\_\_\_ E \_\_\_\_\_ Feet~~

No other bearings available.

Thence N 21° 05' W

1200

To bottom of Copper Cañon Wash

1500

To corner No. 3, being identical with corner No. 4  
Eagle No. 6 Lode this survey.

A 3x4" pine post 4 feet long painted white set 18 ins  
in the ground with a mound of stones and gravel, marked  
on the S.E. face N-W-COR-E-7-3-3136A

No bearings available.

Thence N 68° 55' E

Feet.

300

To north end center.

A 3x4" pine post 4 Feet long painted white set 18 ins in the ground with a mound of stones and gravel, marked on the south face N-E-CEN-E-7-3136A, with a tack on top.

.330

to the bottom Of Copper Canon wash.

450

To corner No. 1 Riverside Mill-Site survey No. 3136B

600

To corner No. 4

A 3x4" pine post 4 Feet long painted white set 18 ins in the ground with a mound of stones and gravel, marked on the S.W. face N-W-COR-E-7-4-3136A, with a tack on top.

No bearings available.

Thence S 21° 05' E

1500

To corner No. 1 , the place of beginning.

EAGLE No. 6

Beginning at corner No. 1, which is identical with corner No. 2 Eagle No. 7 Lode this survey.

A 3x4" pine post 4 Feet long painted white set 18 ins in the ground with a mound of stones and gravel, marked on the N.W. face S-E-COR-E-6-1-3136A, with a tack on top.

The west 1-4 corner of S. 7 T.4 S. R 14 E. G.&S.R. B. & M. bears N 76° 47' 38" E 287.1 Feet

No other bearings available.

Thence S 68° 55' W

300

To south end center

A 3x4" pine post 4 Feet long painted white , set 18 ins in the ground with a mound of stones and gravel, marked on the north face S-E-CEN-E-6-3136A with a tack on top

600

To corner No. 2 , being identical with corner No. 1,

Eagle No. 5 Lode , this survey.

A 3x4" pine post 4 Feet long painted white set 18 ins in the ground with a mound of stones and gravel, marked on the N.E. face S-W-COR-E-6-2-3136A with a tack on top.

Corner No. 4 Silver Twig No. 2 Lode survey 2722

Feet.

bears S 7°07' W 265.8' Feet

No other bearings available.

Thence N 21° 05' W

625

To bottom of Copper Cañon Wash.

1500

To corner No. 3, being identical with corner No. 4 Eagle No. 5 Lode this survey.

A 3x4" pine post 4 feet long painted white set 18 ins in the ground with a mound of stones and gravel, marked on the S.E. face N-W-COR-E-6-3-3136A With a tack on top.

No bearings available.

Thence N 68°55' E

300

To north end center.

A 3x4" pine post 4 feet long painted white set 18 ins in the ground with a mound of stones and gravel, marked on the south face N-E-CEN-E-6-3136A, with a tack on top.

600

To corner No. 4 being identical with corner No.3 Eagle No. 7 Lode this survey.

A 3x4" pine post 4 Feet long painted white set 18 ins in the ground with a mound of stones and gravel, marked on the S.W. face N-E-COR-E-6-4-3136A with a tack on top.

No bearings available.

Thence S 21°05' E

300X

To the bottom of Copper Canon Wash.

1500

To corner No. 1 the place of beginning.

EAGLE NO. 5

Beginning at corner No. 1, being identical with corner No. 2 Eagle No. 6 lode this survey.

A 3x4" pine post 4 Feet long painted white set 18 ins in the ground with a mound of stones and gravel, marked on the N.W. face S-E-COR-E-5-1-3136A with a tack on top.

The West 1-4 corner of S.7 T.4 S. R.14 E. G.& S.R. B.&M. bears N 75°26'05" E 3466.4 Feet

No other bearings available.

Feet.

Thence S68°55' W

300

To south end center .

A 3x4" pine post, 4 Feet long painted white set 18 ins in the ground with a mound of stones and gravel, marked on the north face S-E-CEN-E-5-3136A with a tack on top.

330

To the bottom of Copper Canon Wash.

350

To corner No. 2 Sorrel Pup Lode this survey.

600

To corner No. 2.

A 3x4" pine post 4 Feet long painted white set 18 ins in the ground with a mound of stones and gravel, marked on the N.E. face S-W-COR-E-5-2-3136A with a tack on top. No bearings available.

Thence N 21°05' W

1300

To center of wagon road .

1500

To corner No. 3,

A 3x4" pine post 4 Feet long painted white set 18 ins in the ground with a mound of stones and gravel, marked on the S.E. face N-W-COR-E-5-3-3136A with a tack on top. No bearings available.

Thence N 68°55' E

140

To center of wagon road.

300

To north end center.

A 3x4" pine post 4 feet long Painted white set 18 ins in the ground with a mound of stones and gravel, marked on the south face N-E-CEN-E5-3136A with a tack on top.

600

To corner No. 4 ,being identical with corner No. 3 Eagle No. 6 Lode this survey.

A 3x4" pine post 4 Feet long painted white set 18 ins in the ground with a mound of stones and gravel ,marked on the S.W. face N-E-COR-E-5-4-3136A with a tack on top. No other bearings available.

Thence S 21°05' E

875

To the bottom of Copper Ca non Wash.

1500

To corner No. 1 the place of beginning.

Feet.

SORREL PUP

Beginning at corner No. 1 , identical with Corner No. 1 Eagle Eye No. 1 Lode this survey.

A 3x4" pine post 4 Feet long painted white set 18 ins in the ground with a mound of stones and gravel , marked on the N.W. face S-E-COR-S-P-1-3136A with a tack on top.

The west 1-4 corner of S.7 T.4 S. R. 14 E. G. & S.R. B & M. bears N 65°48'04" E 3799.6 Feet.

No other bearings available .

Thence N 21°05' W

84

To corner No. 4 Silver Twig Lode survey 2722 being in the bottom of Copper Canon Wash.

300

To the East end center .

A 3x4" pine post 4 Feet long painted white set 18 ins in the ground with a mound of stones and gravel, marked on the West face E-E-CEN-S-P-3136A, with a tack on top.

515

To the bottom Copper Canon Wash.

600

To corner No. 2 being on the south end line of Eagle No. 5 Lode this survey, 350 ft. from Cor. No. 1 thereof.

A 3x4" pine post 4 Feet long painted white set 18 ins in the ground with a mound of stones and gravel, marked on the S.W. face N-E-COR-S-P-2-3136A with a tack on top.

No bearings available.

Thence S 68°55' W

.250

To corner No. 2 Eagle No. 5 Lode this survey

1500

To corner No. 3 , being identical with corner No. 1 Eagle Eye No. 3 Lode this survey.

A 3x4" pine post 4 Feet long painted white set 18 ins in the ground with a mound of stones and gravel, marked on the S.E. face N-W-COR-S-P-3-3136A with a tack on top.

No bearings available .

Thence S 21°05' E

300

To West end center .

A 3x4" pine post 4 Feet long painted white set 18 ins in the ground with a mound of stones and gravel, marked

on the East face W-E-CEN-S-P-3136A

Feet. 405 To center of wagon road.

600 To corner No. 4 , being located at the side of wagon road and being identical with corner No.4 Eagle Eye No. 1 Lode this survey.

A 3x4" pine post 4 Feet long painted white set 18 ins in the ground with a mound of stones and gravel, marked on the N.E. face S-W-COR-S-P-4-3136A with a tack on top.

Thence N68°55' E

1500 To corner No. 1 the place of beginning.

EAGLE EYE NO.1

Beginning at corner No. 1 , being identical with corner No. 1 Sorrel Pup Lode this survey.

A 3x4" pine post 4 feet long painted white set 18 ins in the ground with a mound of stones and gravel, marked on the S.W. face N-E-COR-E-E-1- 1-3136A with a tack on top.

The west 1-4 corner of S.7 T.4 S. R.14 E. G.& S.R. B.& M. bears N 65°48' 04" . E 3799.6 Feet.

No other bearings available.

Thence S 21°05' E

300 To the East end center.

A 3x4" pine post 4 Feet long painted white set 18 ins in the ground with a mound of stones and gravel, marked on the West face E-E-CEN-E-E-1-3136A with a tack on top.

513 To corner No. 3 Silver Twig Lode survey 2722

600 To corner No. 2, being identical with corner No.1 Eagle Eye Lode and corner No.2 Nob Hill Lode both of this survey.

A 3x4" pine post 4 Feet long painted white set 18 ins in the ground with a mound of stones and gravel, marked on the N.W. face S-E-COR-E-E-1-2-3136A with a tack on top.

No bearings available.

Thence S 68°55' W

Feet.

1405 To bottom of wash.

1500 To corner No. 3 , being identical with corner No. 4

Eagle Eye Lode this survey .

A 3x4" pine post 4 feet long painted white set 18 ins in the ground with a mound of stones and gravel, marked on the N.E. face S-W-COR-E-E-1-3-3136A with a tack on top.

No bearings available.

Thence N 21° 05' W

215 To bottom of wash.

300 To West end center.

A 3x4" pine post 4 Feet long painted white set 18 ins in the ground with a mound of stones and gravel , marked on the East face W-E-CEN-F-E-1-3136A with a tack on top.

600 To corner no. 4 , being identical with corner No. 4 Sorrel Pup Lode this survey.

A 3x4" pine post 4 feet long painted white set 18 ins in the ground with a mound of stones and gravel, marked on S.E. face N-W-COR-E-E-1-4-3136A with a tack on top.

No other bearings available.

Thence N 68° 55' E

1500 To corner No. 1 the place of beginning.

**EAGLE EYE**

Beginning at corner No. 1 ,being identical with corner No.2 Eagle Eye No. 1 Lode and with corner No. 2 Nob Hill Lode both this survey.

A 3x4" pine post 4 Feet long painted white set 18 ins in the ground with a mound of stones and gravel, marked on the S.W. face N-E-COR-E-E-1-3136A with a tack on top.

The west 1-4 corner of S.7 T.4 S. R.14 E. G. & S. R. B. & M. bears N56°54'57" E3878.7Feet

No other bearings available.

Thence S 21°05' E

Along line 2-3 Nob Hill lode of this survey.



Feet.

300 To the East end center.  
 A 3x4" pine post 4 Feet long painted white set 18 ins in the ground with a mound of stones and gravel, marked on the West face E-E-CEN-E-E-3136A with a tack on top.

600 To corner no. 2  
 A 3x4" pine post 4 Feet long painted white set 18 ins in the ground with a mound of stones and gravel, marked on the N.W. face S-E-COR-E-E-2-3136A with a tack on top.  
 No other bearings available.  
 Thence S 68°55' W

1500 To corner No. 3  
 A 3x4" pine post 4 Feet long painted white set 18 ins in the ground with a mound of stones and gravel, marked on the N.E. face S-W-COR-E-E-3-3136A with a tack on top.  
 No other bearings available.  
 Thence N 21°05' W

300 To West end center, being identical with corner No. 4  
 Edge Eye No. 3 Lode this survey.  
 A 3x4" pine post 4 Feet long painted white set 18 ins in the ground with a mound of stones and gravel, marked on East face W-E-CEN-E-E-3136A with a tack on top.

600 To corner No. 4  
 A 3x4" pine post 4 Feet long painted white set 18 ins in the ground with a mound of stones and gravel, marked on the S.E. face N-W-COR-E-E-4 3136A with a tack on top.  
 No bearings available.  
 Thence N 68°55' E

95 To bottom of wash.

1500 To corner No. 1 the place of beginning.  
 EDGE EYE NO. 3  
 Beginning at corner No. 1, Being identical with corner No. 3 Sorrel Pup Lode this survey.  
 A 3x4" pine post 4 Feet long painted white set 18 ins in the ground with a mound of stones and gravel, marked on the S.W. face N-E-COR-E-E-3-1-3136A with a tack on top.

Feet.

The West 1-4 corner of S.7 T.4 S. R.14 E. G.& S.R. B. & M. Bears N 73°10'0.3" E 5308.6 Feet

No other bearings available.

Thence S 68° 55' W

250 To center of wagon road .

300 To north end center.

A 3x4" pine post 4 Feet long painted white set 18 ins in the ground with a mound of stones and gravel, marked on the south face N-E-CEN-E-E-3-3136A with a tack on top.

400 To bottom of wash

600 To corner No. 2

A 3x4" pine post 4 Feet long painted white set 18 ins in the ground with a mound of stones and gravel , marked on the S.E. face N-W-COR-E-E-3-2-3136A with a tack on top.

No bearings available.

Thence S 21°05' E

1500 To corner No. 3

A 3x4" pine post 4 Feet long painted white set 18 ins in the ground with a mound of stones and gravel, marked on the N.E. face S-W-COR-E-E-3-3-3136A with a tack on top.

No bearings available.

Thence N 68°55' E

300 To south end center.

A 3x4" pine post 4 Feet long set painted white set 18 ins. in the ground with a mound of stones and gravel , marked on the north face S-E-CEN-E-E-3-3136A with a tack on top.

600 To corner No. 4 being identical with West end center Eagle Eye Lode this survey.

A 3x4" pine post 4 Feet long painted white set 18 ins in the ground with a mound of stones and gravel marked on the N.W. face S-E-COR-E-E-3-4-3136A with a tack on top.

Thence N 21°05' W

300 To corner No.4 Eagle Eye<sup>lode</sup> and corner No.3 Eagle Eye No.1<sup>lode</sup>, this survey.

Feet.	
515	To bottom of wa sh.
600	To West end center Eagle No.1 Lode this survey.
900	To corner No. 4 Eagle Eye No.1 <sup>lode</sup> and corner No.4 Sorrel Pup Lode this survey.
1095	Center of wagon road
1200	To West end center Sorrel Pup Lode this survey .
1500	To corner No.1 place of beginning.
	<b>NOB HILL</b>
	Beginning at corner No. 1 being identical with corner No.4 Gould Lode this survey.
	A 3x4" pine post 4Feet long painted white set 18 ins in the ground with a mound of stones and gravel, marked on the S.W. face N-E-CoR-N-H-1-3136A with a tack on top.
	The West 1-4 corner of S.7 T.4 S.R.14 E. G. & S.R. B. & M bears N 54°58' 18" E 3346.5 Feet.
	No other bearings available.
	Thence S 68°55' W
300	To the north end center.
	A 3x4" pine post 4Feet long painted white set 18 ins in the ground with a mound of stones and gravel, marked on the south face N-E-CEN-N-H-3136A with a tack on top.
455	To bottom Copper Canon Wa sh.
546	To corner No. 2. being identical with corner No.2 Eagle Eye No.1 Lode and with corner No.1 Eagle <sup>Eye</sup> Lode both this survey.
	A 3x4" pine post 4Feet long painted white set 18 ins in the ground with a mound of stones and gravel, marked on the S.E. face N-W-COR-N-H-2-3136A with a tack on top.
	No bearings a available.
	Thence S 21°05' E
300	To East end center Eagle Eye Lode this survey.
600	To corner No.2 Eagle Eye Lode this survey.
1225	To bottom of Copper Canon Wash.
1500	To corner No. 3
	A 3x4" pine post 4Feet long painted white set 18 ins in the ground with a mound of stones and gravel ,marked on

Feet.

the N.E. face S-W-COR-N-H-3-3136A with a tack on top.  
No bearings available.

Thence N 68°55' E

246

To south end center

A 3x4" pine post 4 feet long painted white set 18 ins in the ground with a mound of stones and gravel, marked on the north face S-E-COR-N-H-3136A with a tack on top.

546

To corner No. 4 being identical with the west end center Iron King Lode this survey.

A 3x4" pine post 4 Feet long painted white set 18 ins in the ground with a mound of stones and gravel marked on the N.W. face S-E-COR-N-H-4-3136A with a tack on top.

No bearings available.

Thence N 21°05' W

300

To corner No. 4 Iron King Lode and to corner No. 3 Copper King lode both this survey

385

To bottom Copper Canon Wash.

600

To West end center Copper King Lode this survey.

900

To corner no. 4 Copper King Lode and ~~to~~ Corner No. 3 Gould lode, <sup>both of</sup> this survey

1200

To West end center Gould Lode this survey

1500

To corner No 1 the place of beginning.

GOULD

Beginning at corner No.1

A 3x4" pinepost 4 Feet long painted white set 18 ins in the ground with a mound of stones and gravel marked on the S.W. face N-E-COR-GOULD-1-3136A with a tack on top.

The West 1-4 corner of S.7 T.4 S.R.14 E. G. & S. R. R. & M. bears N 45°20'18" E 2016.4 Feet.

Corner No. 1 Silver Twig No. 2 Survey 2722 bears N 39° 48' W 686.6

Corner No. 2 Silver Twig survey 2722 bears S 72°52' W 464.6

No other bearings available.

Feet.

Thence S 21°05' E

300

To East end center.

A 3x4" pine post 4Feet long painted white set 18 ins in the ground with a mound of stones and gravel marked on the west face E-E-CEN-GOULD-3136A with a tack on top.

600

no corner No. 2 being at the bottom of Evans Wash, and on the North side line of Copper King Lode this survey, 100ft from Cor. No. 1.

A 3x4" pine post 4Feet long painted white set 18 ins in the ground with a mound of stones and gravel marked on the N.W. face S-E-COR-GOULD-2-3136A with a tack on top.

No bearings available.

Thence S 68°55' W

1400

To corner No. 3 being identical with corner No.4 Copper King Lode this survey, and on line 4-1 Nob Hill lode of this survey.

A 3x4" pine post 4 Feet long painted white set 18 ins in the ground with a mound of stones and gravel marked on the N.E. face S-W-COR-GOULD-3-3136A with a tack on top.

No bearings available.

Thence N21° 05' W

300.

To West end center.

A 3x4" pine post 4 Feet long painted white set 18 ins in the ground with a mound of stones and gravel marked on the East face W-E-CEN-GOULD-3136A with a tack on top.

600

To corner No. 4 being identical with corner no. 1 Nob Hill Lode this survey

A 3x4" pine post 4 Feet long painted white set 18 ins in the ground with a mound of stones and gravel marked on the S.E. face N-W-COR-GOULD-4-3136A with a tack on top.

No bearings available.

Thence N 68°55' E

1400

To corner No.1 the place of beginning.

COPPER KING

Beginning at corner No.1

A 3x4" pine post 4 feet long painted white set 18 ins in

Feet. the ground with a mound of stones and gravel marked on the S.W. face N-E-COR-C-K-1-3136A with a tack on top.

The West 1-4 corner of S.7 T.4~~4~~ R.14 E. G.&S.R. B.& M. bears N 30°05' 41 1/2 E 2243.7 Feet..

No other bearings available.

Thence S 21°05' E

300 To the East end center.

A 3x4" pine post 4 feet long painted white set 18 ins in the ground with a mound of <sup>stones</sup> and gravel marked on the West face E-E-CEN-C-K-3136A with a tack on top.

600 To corner No. 2 being identical with corner No.1 Iron King Lodethis survey.

A 3x4" pine post 4 feet long painted white set 18 ins in the ground with a mound of stones and gravel marked on the N.W. face S-E-COR-C-K-2-3136A with a tack on top.

No bearings available.

Thence S 68°55' W

200 To east side of the bottom of Evans Wash  
300 To West side of the bottom of Evans Wash.

1435 To bottom of wash.

1500 To corner No. 3 being on the ~~East side~~ line<sup>4-1</sup> of Nob Hill Lodethis survey, 300 ft. from Cor. No. 4.

A 3x4" pine post 4 feet long painted white set 18 ins in the ground with a mound of stones and gravel marked on the N.E. face S-W-COR-C-K-3-3136A with a tack on top.

No bearings available.

Thence N 21°05' W

85 To bottom of wash.

300 To West end center

A 3x4" pine post 4 feet long painted white set 18 ins in the ground with a mound of stones and gravel marked on East face W-E-CEN-C-K-3136A with a tack on top.

600 To corner No. 4 being identical with corner No. 3 Gould Lode this survey.

A 3x4" pine post 4 feet long painted white set 18 ins in the ground with a mound of stones and gravel marked on the S.E. face N-W-COR-C-K-4-3136A with a tack on top.

Feet. No bearings available.

Thence N 68°55' E

1400 To corner No. 2 Gould Lode this survey.

1500 To corner No. 1 the place of beginning.

Iron King Lode

Beginnigg at corner No.1 being identical with corner No.2 Copper King Lode this survey.

A 3x4" pine post 4 feet long painted white set 18 ins in the ground with a mound of stones and gravel marked on the S.W. face N-E-COR-I-K-1-3136A with a tack on top.

The West 1-4 corner of S.7 T.4 S R.14 E. G.& S.R. B.& M. bears N 19°58'40" E 2661.1 Feet

No other bearings a vailable.

Thence S 21°05' E

300 To East end center.

A 3x4" pine post 4 feet long set 18 ins in the ground with a mound of stones and gravel marked on the West face E-E-CEN-I-K-3136A with a tack on top,

600 To corner No. 2

A 3x4" pine post 4 feet long painted white set 18 ins in the ground with a mound of stones and gravel marked on the N.W. face S-E-COR-I-K-2-3136A with a tack on top.

No bearings available.

Thence S 68°55' W

1070 To east side of the bottom of Evans Wash

1185 To West side of the bottom of Evans Wash.

1500 To corner No. 3

A 3x4" pine post 4 feet long painted white set 18 ins in the ground with a mound of stones and gravel marked on the N.E. face S-W-COR-I-K-3-3136A with a tack on top.

No bearings. available.

Thence N 21°05' W

300 To West end center, being identical with corner No. 4

No. 4 Hill Lode this survey.

A 3x4" pine post 4 feet long painted white set 18 ins in the ground with a mound of stones and gravel marked on the

Feet-	
600	<p>East face W-B-Cen-I-K-3136A with a tack on top.            To corner No. 4 being identical with corner No. 3            Copper King Lode this survey-            A 3 x 4" pine post 4 feet long painted white set 18 ins.            in the ground with a mound of stones and gravel marked            on the S. E. face N-W-Cor-I-K-4-3136A with a tack on            top.- No bearings available.-            . Thence N 68 55' E.-</p>
65	To bottom of Wash-
1200	To West side of the bottom of Evans Wash.
1300	To East side of the bottom of Evans Wash.
1500	To corner No 1 the place of beginning.-



SURVEY 3136 B

Feet. RIVERSIDE MILL-SITE.

Beginning at corner No. 1, being on the ~~north end~~ line<sup>3-4</sup> of Eagle No. 7 Lode survey 3136A

A 3x4" pine post 4 feet long painted white set 18 ins in the ground with a mound of stones and gravel marked on the N.W. face S-E-COR-R-MILL-SITE-1-3136B with a tack on top.

The west 1-4 corner of S. 7 T. 4 S. R. 14 E. G. & S. R. B. & M. bears S 72° 44' 27 1/2" E 3052.3 Feet.

Corner No. 4 Eagle No. 7 Lode survey 3136 A bears N 68° 55' E 150 feet.

No other bearings available.

Thence N 83° 20' W

85 To bottom of Copper Cañon Wash.

466.67 To corner No. 2

A 3x4" pine post 4 feet long painted white set 18 ins in the ground with a mound of stones and gravel marked on the N.W. face S-W-COR-R-MILL-SITE-2-3136-B with a tack on top.

No bearings available.

65. 466.67 Intersect wagon road, course N.E. & S.W. To corner No. 3

A 3x4" pine post 4 feet long set 18 ins in the ground with a mound of stones and gravel marked on the S.E. face N-W-COR-R-MILL-SITE-3-3136-B with a tack on top.

No bearings available.

Thence S 83° 20' E

135 To the bank of the Gila River.

466.67 To <sup>point for</sup> corner No. 4, an inaccessible point, in Gila River. Witness Corner hereafter described, by S. 6° 40' W. 124.67 ft.

Thence S 6° 40' W

124.67 ~~34.67~~ To witness corner for corner No. 4

A 3x4" pine post 4 feet long painted white set 18 ins in the ground with a mound of stones and gravel marked on the S.W. face W-C-N-E-COR\*-R-MILL-SITE-4-3136-B

No bearings available.

466.67 To corner No. 1 the place of beginning

Lode Lines-

As near as can be determined from present developements, the veins of the locations embraced in this claim extend as follows,-from their respective discovery points-

Eagle Eye No. 3 Lode-

S. 21° 05' E. 300 ft. Dist.

N. 21° 05' W. 1200 ft. Dist.

Sorrel Pup Lode-

N. 68° 55' E. 830 ft. Dist.

S. 68° 55' W. 670 ft. Dist.

Eagle Eye No I. Lode

N. 68° 55' E. 1390 ft. Dist.

S. 68° 55' W. 110 ft. Dist.

Eagle Eye Lode-

N. 68° 55' E. 214 ft. Dist.

S. 68° 55' W. 1286 ft. Dist.

Gould Lode.-

N. 68° 55' E. 100 Ft. Dist.

S. 68° 55' W. 1300 ft. Dist.

Copper King Lode.

N. 68° 55' E. 1475 ft. Dist.

S. 68° 55' W. 25 ft. Dist.

Iron King Lode

N. 68° 55' E. 665 ft. Dist-

S. 68° 55' W. 835 ft. Dist.

Nob Hill Lode.

N. 21° 05' W. 600 ft. Dist.

S. 21° 05' E. 900 ft Dist.

Eagle No. 7 Lode.

N. 21° 05' W. 1495 ft. Dist.

S. 21° 05' E. 5 ft. Dist.

Eagle No. 6. Lode-

N. 21° 05' W. 1480 ft. Dist.

S. 21° 05' E. 20 ft. Dist.

Eagle No. 5. Lode-

N. 21° 05' W. 1350 ft. Dist-

S. 21° 05' E 150 ft. Dist.-

-----

(18)

Areas-

Total Area Eagle Eye No. 3--	20.661 Acres
Total Area Sorrel Pup	20.661 Acres-
Total Area Eagle Eye No. 1--	20.661 Acres
Total Area Eagle Eye	20.661 acres-
Total Area Gould	19.283 Acres-
Total Area Copper King	20.661 acres
Total Area Iron King	20.661 acres
Total Area Eagle No 7-	20.661 acres
Total Area Eagle No. 6-	20.661 Acres-
Total Area Eagle No. 5.	20.661 acres
Total Area Nob Hill	18.802 Acres
Total Area Riverside Mill Site	4.999 Acres-

Location.

This Claim is located in Riverside Mining District Pinal Co. Arizona- about 1 mile south of the town of Kelvin, in ~~what would be approximately~~ Sections II- 13- 13.--T. 4S. R 13 E, <sup>Unsur.</sup> G & S. R.B. & M.

EXPENDITURE OF FIVE HUNDRED DOLLARS\*

I certify that the Value of the labor and improvements made upon or for the benefit of each of the locations embraced in the said mining claim by the claimant or its Grantors is not less than five Hundred dollars and that said improvements consist of-

Eagle Eye No. 3 Lode-

No. 1 Discovery shaft 4x6 x10 ft, which bears N 21° 05' W. 300 ft. Dist. from S. end/center .

Value--- \$100.00 ~~\$100.00~~

Note: a one-seventh (1/7) interest in Wagon Road to the ~~\$400.00~~ Riverside Mill site <sup>No. 2</sup> \$400.00

<sup>a 1/3 interest in</sup> 8 Inch drill hole 425 ft. deep, on the Eagle Eye

No. 1 Lode this survey. Valued at ~~\$420.~~ \$140.00 ~~\$140.00~~

----- Total Improvements \$ 640.00 ~~\$640.00~~

Sorrel Pup Lode-

No. 1. Discovery Shaft which bears N 68° 55' E.

670 ft. from West End center 4 x 4 x 28 ft: Value \$280.00 ~~\$280.00~~

No. 2- 8 inch drill hole ~~No. 2~~ which bears N. 81° 40' E.

715 ft. from West end center 600 ft deep -value \$ 600.00 ~~\$600.00~~

No. 3- Shaft ~~No. 3~~ which bears <sup>From West End Center</sup> S. 65° 00' E 175 ft. 4 x 6 x 18ft.

Value--- \$180.00 ~~\$180.00~~

No. 4 Tunnel ~~No. 4~~. which bears N 74° 00' W. <sup>168 ft.</sup> from the east end center 4 x 7 x 132 ft. Value-- \$1320.00  
 extends South from a point in Tunnel 66 ft. from the mouth.  
 Drift from Tunnel No. 4-4 x 7 x 225 ft. Value-- \$2250.00  
 Note: One-seventh (1/7) interest in Wagon Road to Riverside Millsite. \$400.00  
 Total Improvements \$5030.00

Eagle Eye No 1. Lode-

No 1. Discovery Tunnel which bears N 68° 55' E. 110 ft. from West end center 4 x 6 x 132 ft. <sup>course northeasterly.</sup> Value-- \$1220.00  
 No. 2, 8 Inch drill hole 425 ft. deep which bears N 54° 30' E. 105 ft. from ~~South west~~ <sup>No. 3 of</sup> corner this claim. Value \$420, which is apportioned among this claim and the Eagle Eye and Eagle Eye No. 3 lodes.  
 Note: One-third (1/3) interest - Value \$140.00  
 One-seventh (1/7) (interest in wagon road <sup>to Riverside Millsite.</sup> -value \$400.00  
 Total Improvements-- \$1760.00

Eagle Eye Lode ~~XXXXX~~

No. 1. Discovery open cut 6 x 10 x 20 ft.- which bears S 68° 55' W. 214 ft from east end center. Value-- \$250.00  
 Incline Shaft from No 1 discovery cut -4 x 6 x 220 ft. Value-- \$2200.00  
 No 2 Shaft which bears N. 50° 00' E 160 ft. from West end center -4 x 6 x 34 ft- Value- \$340.00  
 No 3 Tunnel which bears S. 85° 00' E. 180 ft from ~~North-west~~ <sup>No. 4</sup> Corner 4 x 6 x 12 ft. -- Value \$120.00  
 Note: One-third (1/3) interest in No 2 drill hole Eagle Eye No. 1. this survey- Value- \$140.00  
 One- seventh interest in Wagon road to Riverside Millsite. \$400.00  
 Total Improvements-- \$3450.00

Eagle No 7- Lode-

No 1. discovery cut which bears N 21° 05' W. 5 ft. from South end center 4 x 6 x 10 ft. Value- \$100.00  
 No. 2, Shaft which bears N 59° 30' E. 125 ft .from ~~South-west~~ <sup>No. 2</sup> corner 4 x 6 x 20 ft -----Value- \$200.00  
 No. 3 tunnel which bears S 15° 00' E. 163 ft, from North

End center, 4 x 7 x 20 ft. Value- \$ 200.00 ~~\$200.00~~

Winze in end of No 3. tunnel 4 x 6 x 15 ft. Value- \$150.00 ~~\$150.00~~

(Note: One-seventh Interest in Wagon road-to Riverside Millsite. ~~\$400.00~~ \$400.00 ~~\$400.00~~

Total Improvements----- \$ 1050.00 ~~\$1050.00~~

Eagle No.6 Lode-

No I. Discovery cut which bears N 21° 05' W.20 ft.

from South end center 4 X 6 x 10 ft. Value-----\$100.00 ~~\$100.00~~

Note: One-seventh (1/7 ) interest in Wagon road, to Riverside Millsite Value- \$400.00 ~~\$400.00~~

Total Improvements----- \$500.00 ~~\$500.00~~

Eagle No. 5 Lode-

No. I. Discovery cut which bears N 21° 05' W.150 ft.

from south end center 4 x 6 x 10 ft. Value-- \$100.00 ~~\$100.00~~

No. 2 shaft which bears N 11° 25' E. 170 ft. from

south end center 4 x 6 x 50 ft. -- Value--- \$500.00 ~~\$500.00~~

Note: One-seventh interest, I n wagon road, to Riverside Millsite Value-- \$400.00 ~~\$400.00~~

Total Improvements----- \$1000.00 ~~\$1050.00~~

Nob Hill Lode-

No. I discovery cut which bears south 21° 05' E.

500 ft. from North end center 4 x 6 x 10 ft. Value-\$100.00 ~~\$100.00~~

No. 3 tunnel which bears N 72° 00' E. 150 ft. from

North-west corner, <sup>No. 2,</sup> 4 x 6 x 57 ft. Value \$ 570.00 ~~\$570.00~~

Total Improvements-- \$ 670.00 ~~\$670.00~~

Gould Lode--

No. I. Discovery cut which bears S 68° 55' W 100 Ft.

from east end center 4 x 6 x 10 ft. Value---\$100.00 ~~\$100.00~~

No. 2 Tunnel which bears N 54° 45' W. 160 ft. from

South-east corner, <sup>No. 2,</sup> 4 x 7 x 10 ft. Value---\$100.00 ~~\$100.00~~

Note: One-third (1/3 ) interest in No. 3 shaft on Iron King lode

this survey-- Value-- \$400.00 ~~\$400.00~~

Total Improvements-- \$600.00 ~~\$600.00~~

Copper King Lode-

No. I. Discovery cut which bears N 68° 55' E. 25ft.

from West end center 4 x 6 x 10 ft-	Value--	\$100.00
No 2 Tunnel which bears N. 25° 00' W. 115 ft from east end center 4' x 6 x 46 ft, 8 ft. of which are on this claim.		<del>\$ 460.00</del>
	Value of portion on this claim	\$ 80.00
No 3 Tunnel which bears N 68° 00' E. 160 ft. from South-west Corner <sup>No. 3,</sup> 4 x 6 x 20 ft.	Value-	\$ 200.00
Note: One-third ( 1/3 ) interest in No. 3 shaft on Iron King this survey-	Value --	\$400.00
Total Improvements-		\$ 780.00

~~Iron King Lode~~ Iron King Lode-----

No. 1. Discovery cut which bears S 68° 55' W. 665 ft. from east end center 4 x 6 x 10 ft.	Value-	\$100.00
No. 2 Tunnel which bears N. 69° 30' E. 800 ft. from West end center 4 x 6 x 10 ft.	Value	\$100.00
No. 3 Shaft which bears S. 84° 50' W 670 ft. from east end center 8 x 13 x 40 ft. Value <sup>\$1200, which is apportioned among this claim, and the Coppe King and Gould claims. Note: Value 1/3 interest,</sup>	Value 1/3 interest,	\$400.00
Total Improvements--		\$600.00

COMMON IMPROVEMENTS.

~~The wagon road from Riverside Millsite to the Sorrel Pup -Eagle Eye-- Eagle No. 1. Eagle Eye No. 3.--Eagle No 5 Eagle No 6. and Eagle no. 7. goes to develop the <sup>said</sup> seven Claims and is valued at----- \$2800.00 giving \$400. 00 for each claim-~~

~~The 425 ft. drill hole on Eagle Eye No. 1, <sup>imp. no. 2)</sup> is valued at \$420. 00 and goes to develop the Eagle Eye No 1. ~~the three~~ eagle Eye No. 3. and Eagle Eye- and is divided amongst the three claims- \$420.00~~

~~No. 3. double compartment shaft on Iron King claim was sunk for the purpose of drifting across the Copper King and Gould claim is valued at \$1200.00 and one-third (1/3) is credited to each -Iron King, Copper King, and Gould Claims-~~

REPORT.

I checked the Corners and lines of the Silver Twig No. 2, and the Silver Twig, Survey No. 2722, and find them as follows, (which differ from the notes on file). From corner No 1. of Gould Survey No. 3136 A & B,

to Corner 2 Silver Twig, to bear S 72° 52' W 464<sup>6</sup> ft.  
 and from corner No. 1. Eagle No 7. to corner No 5  
 Silver Twig No 2., bears S 57° 50' E. 314.9 ft. from  
 Corner No 1 Eagle No 7. ~~to corner~~ to corner No. 1.  
 S 38° 48' E. 577.1 ft.  
 Silver Twig No 2. The tie to West 1/4 Corner Section 7-  
 from Cor. No. 1 Silver Twig No. 2 lode is  
 T 4 S- R 14 E- bears N 64° 36' E 2074.2 ft.-

The Accompanying plat shows lines of Silver  
 Twig and Silver Twig No 2- the solid lines as field notes  
 called for and the dotted lines as are actually on  
 the ground,-

All corners of this claim are identical with old location  
 corners, with new posts set in the ground and corners  
 rebuilt, -The West 1/4 Corner of Section 7- T-4-S-  
 R 14-E- to which I have tied all corners No 1 this survey  
 is a stone set in the ground, with 6 X 8 inches by  
 1 foot above the ground marked 1/4 Section. with  
 mound of Stone alongside-

Adjoining Claims.

This claim is bounded on the North by the  
 Gila River on the East by Iron King No. 2. , Iron King  
 No. 4, Eagle No 10. On the South by Iron King No. 1, and  
 Iron King No. 3, <sup>all,</sup> unsurveyed- owned by the Ray Arizona  
 Copper Co. on the West by old locations unsurveyed-  
 names unknown---

Report.

The lode lines of each of the locations of this claim  
 were run directly on the ground and the several corners  
 were established by means of offsets from the lode lines,  
 All lines were run directly on the ground and all the  
 corners and end centers were identical with location corners  
 and end centers , the variation of all corners is 14° 20' E.

Instrument-

This survey was made with a Keuffel & Esser transit, and the  
 courses were deflected from the true Meridian determined by  
 observations on Polaris-

The distances were measured with a 100 and 400 foot tape.-

Carl H. Parker  
 U.S. Mineral Surveyor

The wagon road from Drill Hole No. 2 on the Eagle Eye No. 1 lode to the Riverside Mill Site, which traverses the Eagle Eye No. 1, Eagle Eye No. 3, Sorrel Pup and Eagle Eye No. 5 lodes, and is about 5675 feet in length, was required before machinery and supplies could be brought in or the ore carried out from the claims it traverses and the Eagle Eye, Eagle No. 6 and Eagle No. 7 lodes, or the ore carried therefrom to the mill site, consequently it is a common improvement for the said claims, and a one-seventh interest in its value is apportioned to each of said claims. A high range of hills, extending northerly and southerly crosses the Sorrel Pup, Eagle Eye No. 1 and Eagle Eye lodes. This range is on the west side of Copper Canon and renders access to the mill site, by way of said wagon road, from the Nob Hill Gould, Copper King and Iron King lodes, impracticable. Connection between the mill site and said four last named claims is effected by way of Evans Wash, which is a broad, flat wash.

Drill Hole No 2 on the Eagle Eye No. 1 lode, on account of its proximity to the Eagle Eye and Eagle Eye No. 3 lodes is considered as a common improvement for the Eagle Eye No. 1, Eagle Eye and Eagle Eye No. 3 lodes, as it tends to prove the ore body on all three claims. Its distance from the other claims in this survey, and the natural topography of the group, precludes it from in any way tending to benefit the remaining claims of the group.

Shaft No. 3 on the Iron King lode is credited as a common improvement to the Iron King, Copper King and Gould lodes, for the reason that it forms a practicable and feasible basis of development of all three of said claims. A crosscut from said shaft in a northerly direction would cut the veins of the Gould and Copper King lodes. It does not in any way tend to develop the other claims of this group for the reason that the pitch of the vein on the Nob Hill is away from this improvement, and the remaining claims are barred from development by means of this shaft on account of their topographic separation by Copper Canon and intervening ground not belonging to the claimant herein.



# FINAL OATHS FOR SURVEYS.

## LIST OF NAMES.

A list of the names of the individuals employed by Earl H Parker

United States ~~Deputy~~ Mineral Surveyor, to assist in running, measuring, and marking the lines, corners, and

boundaries described in the foregoing field notes of the survey of the mining claim of Ray-Arizona

Copper Company

known as the Sorel Pup, Gould, Iron King, Copper King, Nob Hill, Eagle No. 7, Eagle No. 6, Eagle No. 5, Eagle Eye No. 3, Eagle Eye No. 1, Eagle Eye, and Riverside mill site and showing the respective capacities in which they acted.

F. M. Schlegel, Chainman.

James Hammond, Chainman.

....., Axman.

....., Flagman.

## FINAL OATHS OF ASSISTANTS.

We, F. M. Schlegel & James Hammond

and....., do solemnly swear that we assisted Earl H Parker

....., United States ~~Deputy~~ Mineral Surveyor, in marking the corners and surveying

the boundaries of the mining claim of Ray-Arizona Copper Company

known as the Sorel Pup, Gould, Iron King, Copper King, Nob Hill, Eagle No. 7, Eagle No. 6, Eagle No. 5, Eagle Eye No. 3, Eagle Eye No. 1, Eagle Eye, Riverside Mill Site

represented in the foregoing field notes as having been surveyed by said ~~deputy~~ mineral surveyor and under his

direction; and that said survey has been in all respects, to the best of our knowledge and belief, faithfully and

correctly executed, and the corner and boundary monuments established according to law and the instructions

furnished by the United States Surveyor-General for Arizona

F. M. Schlegel, Chainman.

James Hammond, Chainman.

....., Axman.

....., Flagman.

Subscribed and sworn to by the above-named persons before me this 20th

day of June, 1914

Earl H Parker  
Notary Public

My Commission expires Feb. 15, 1916.

## \* OTHER IMPROVEMENTS.

All located on Riverside Mill Site and ties are from mill site corner No. 1.

Foreman's house 16' x 24' frame, S. E. corner bears N.  $31^{\circ} 25'$  W., 480 feet from Corner No. 1.

Cook tent 12 x 20 feet, bears N.  $35^{\circ} 36'$  W. 470 feet from Cor. No. 1.

Sleeping tent 14 x 28', bears N.  $42^{\circ} 12'$  W. 510 feet from Corner No. 1.

Blacksmith shop, corrugated iron 12 x 16', bears N.  $44^{\circ} 03'$  W.. 450 feet from Cor. No. 1.

FINAL OATH OF U. S. ~~DEPUTY~~ MINERAL SURVEYOR

I, Earl H. Parker, U. S. ~~Deputy~~ Mineral Surveyor, do solemnly swear that, in pursuance of instructions received from the United States Surveyor General for Arizona, dated June 2<sup>nd</sup>, 1914, I have, in strict conformity to the laws of the United States, the official regulations and instructions thereunder, and the instructions of said Surveyor General, faithfully and correctly executed the survey of the Mining Claim of Ray-Arizona Copper Company ~~Sorrel Pup, Gould, Iron King, Copper King, not known as the~~ Eagle No. 7, Eagle No. 6, Eagle No. 5, Eagle Eye No. 3, situate in Riverside ~~Eagle Eye No. 1, Eagle Eyes, Riverside Mill Site~~ Mining District, Pinal County, Arizona, in Sections 11-12-13, Township No. 4 S., Range No. 13 E., Unsur and designated as Survey No. 3136 A & B., as represented in the foregoing field notes, which accurately show the boundaries of said mining claim as distinctly marked by monuments on the ground, and described in the attached copy of the location certificate, which was received by me from the Surveyor General with said instructions, and that all the corners of said survey have been established and perpetuated in strict accordance with the law, official regulations and instructions thereunder; and I do further solemnly swear that the foregoing are the true and original field notes of said survey and my report therein, and that the labor expended and improvements made upon said mining claim by claimant or its grantors are as therein fully stated, and that the character, extent, location and itemized value thereof are specified therein with particularity and full detail, and that no portion of said labor or improvements so credited to this claim has been included in the estimate of expenditures upon any other claim.

Earl H. Parker  
U. S. ~~Deputy~~ Mineral Surveyor.

Subscribed and sworn to by the said Earl H. Parker  
U. S. ~~Deputy~~ Mineral Surveyor, before me W. H. Parker  
a Notary Public this 6<sup>th</sup>  
day of July 1914,

W. H. Parker  
Notary Public

My Commission expires Feb. 15, 1916.

AMENDED

JUN 1 - 1914

# Notice of Mining Location

LODE CLAIM

## To all Whom it may Concern:

This Mining Claim, the name of which is the SORREL PUP LODE Mining Claim, situate on lands belonging to the United States of America, and in which there are valuable mineral deposits, was entered upon and located for the purposes of exploration and purchase by

the undersigned, on the 23d day of May, 1914.

The length of this claim is 1500 feet, and we claim 830 feet, in a northeasterly direction and 670 feet in a southwesterly direction from the center of the discovery shaft, at which this notice is posted, lengthwise of the claim, together with 300 feet in width of the surface grounds, on each side of the center of said claim. The general course of the lode, deposit and premises is from the northeast to the southwest

The claim is situated and located in the Riverside Mining District, in Pinal County, in the State of Arizona, about 5500 feet in a southwesterly direction from the town of Kelvin.

The surface boundaries of the claim are marked upon the ground as follows: Beginning at a monument of stone

at a point in a N. 68° 55' E direction 830 feet from the discovery shaft (at which this notice is posted,) being in the center of the northeast end line of said claim; thence N. 21° 05' W., 300 feet to a monument of stone, being the northeast corner of said claim; thence S. 68° 55' W., 1500 feet to a monument of stone, being at the northwest corner of said claim; thence S. 21° 05' E., 300 feet to a monument of stone at the center of the southwest end of said claim; thence S. 21° 05' E., 300 feet to a monument of stone, being at the southwest corner of said claim; thence N. 68° 55' E., 1500 feet to a monument of stone at the southeast corner of said claim; thence N. 21° 05' W. 300 feet to the place of beginning.

All done under the provisions of Chapter Six, of Title XXXII, of the Revised Statutes of the United States, and of an Act of the General Assembly of Arizona, entitled "An Act to Revise and Codify the Laws of the Territory of Arizona," approved March 16, 1901.

This is an Amended Location Notice of the SORREL PUP LODE Mining Claim, located by James H. Shoemaker and William Stevenson and A. J. Grice, on the 8th day of October, 1908, and recorded in Book 15 of Records of Mines, at page 328-29-30, in the office of the County Recorder of the aforesaid County of Pinal to which reference is hereby made, and this amended Location Notice is made and posted to correct errors in the description in the said original Location Notice

Dated and posted on the ground this 23d day of May 1914.

RAY-ARIZONA COPPER COMPANY,  
By J. J. [Signature]  
Superintendent.

STATE OF ARIZONA,

County of Pinal } ss.

I, W. L. BROWN, County Recorder in and for the County and State aforesaid, do hereby certify that the within instrument was filed for record at 9 o'clock A.

on this MAY 25 1914 day of \_\_\_\_\_, 19\_\_\_\_, and duly recorded in Book No. 1

of mines amended Records of Pinal County, Arizona, at pages 582

Witness my hand and official seal the day and year first above written.

W. L. BROWN

County Recorder.

MOBenscoe  
Deputy

Compared Indexed

AMENDED  
Notice of Location  
LODE CLAIM

James Corp

Dated MAY 23 1914, 19\_\_\_\_

Filed and Recorded at request of

Hampton & Amos

MAY 25 1914 A. D. 19\_\_\_\_

at 11 9 A. M.

Book 1 of Mines Amended

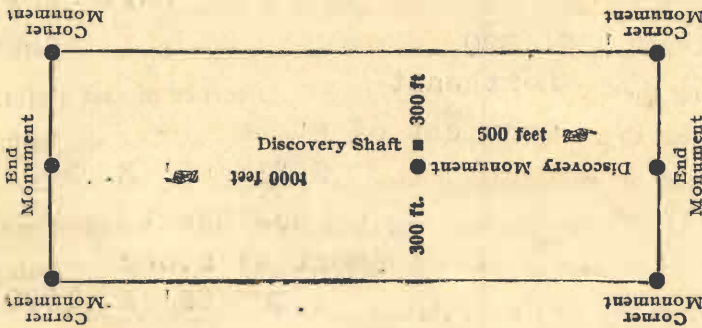
Pages 582

W. L. BROWN

County Recorder.

MOBenscoe  
Deputy Recorder.

*Hampton & Amos, Inc*



This diagram is to give locator a general idea of plan of location under the new law. The Discovery Shaft can be in the center of claim or any distance from either end desired. In the diagram it is placed 500 feet from one end and 1000 feet from the other. Commence description of claim at a center end monument, giving its distance and direction from center of Discovery Shaft; thence bound the claim in either direction. In description be careful to state locality of claim with reference to some natural object, or permanent monument, as will identify the claim.

JUN 1 - 1914

AMENDED  
**Notice of Mining Location**  
LODE CLAIM

To all Whom it may Concern:

This Mining Claim, the name of which is the GOULD LODE  
Mining Claim, situate on lands belonging to the United States of America, and in which there are val-  
uable mineral deposits, was entered upon and located for the purposes of exploration and purchase by

Locator must insert either "a citizen of the United States," or, "who has declared his intention to become a citizen of the United States."

the undersigned, on the 23d day of May, 1914.

The length of this claim is 1400 feet,  
and we claim 100 feet,  
in a northeasterly direction and 1300  
feet in a southwesterly direction from

the center of the discovery shaft, at which this notice is posted, lengthwise of the claim, together with  
300 feet in width of the surface grounds, on each  
side of the center of said claim. The general course of the lode deposit and premises is from the

northeast to the southwest  
The claim is situated and located in the Riverside Mining District; in  
Pinal County, in the State of Arizona, about 6,000 feet  
in a southwesterly direction from the town of Kelvin

The surface boundaries of the claim are marked upon the ground as follows: Beginning at  
a monument of stone

at a point in a N. 68° 55' E direction 100 feet from  
the discovery shaft (at which this notice is posted,) being in the center of the northeast  
end line of said claim; thence N. 21° 05' W., 300 feet to a monument  
of stone, being the northeast corner of said claim; thence  
S. 68° 55' W. 1400 feet to a monument of stone, being at the  
northwest corner of said claim; thence S. 21° 05' E., 300 feet  
to a monument of stone at the center of the southwest end of said claim;  
thence S. 21° 05' E., 300 feet to a monument of stone, being at the  
southwest corner of said claim; thence N. 68° 55' E. 1400  
feet to a monument of stone at the southeast corner of said claim;  
thence N. 21° 05' W., 300 feet to the place of beginning.

All done under the provisions of Chapter Six, of Title XXXII, of the Revised Statutes of the  
United States, and of an Act of the General Assembly of Arizona, entitled "An Act to Revise and  
Codify the Laws of the Territory of Arizona," approved March 16, 1901.

This is an Amended Location Notice of the GOULD LODE  
Mining Claim, located by Rilla Ingraham

on the 27th day of  
March, 1907 and recorded in Book 25 of Records of Mines, at  
page 394, in the office of the County Recorder of the aforesaid County of Pinal

to which reference is hereby made, and this amended Location Notice is made and posted to correct  
errors in the description in the said original Location Notice

Dated and posted on the ground this 23d day of May, 1914.

RAY-ARIZONA COPPER COMPANY,  
By [Signature]  
Superintendent.

STATE OF ARIZONA,

County of Pinal } ss.

I, W. L. BROWN, County Recorder in and for the County and

State aforesaid, do hereby certify that the within instrument was filed for record at 9 o'clock AM,

on this MAY 25 1914 day of \_\_\_\_\_, 19\_\_\_\_, and duly recorded in Book No. 1

of Miss Amended Records of Pinal County, Arizona, at pages 581

Witness my hand and official seal the day and year first above written.

W. L. BROWN,

County Recorder.

M. J. Benscoe

Deputy

W. L. BROWN,  
County Recorder.

Deputy Recorder.

M. J. Benscoe

*Hampton & Arnold*  
*Compensed*

**Indexed**

AMENDED

**Notice of Location  
LODE CLAIM**

*Gould*

Dated MAY 23 1914, 19\_\_\_\_

Filed and Recorded at request of

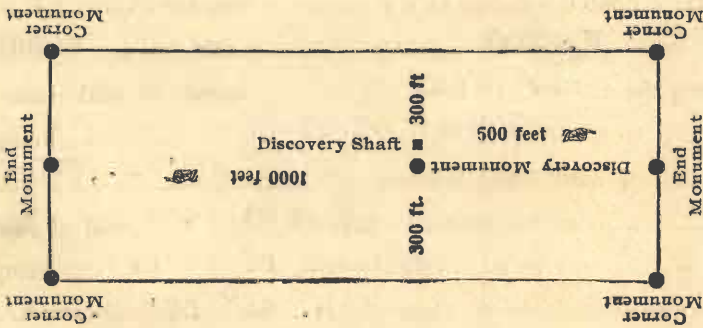
*Hampton & Arnold*

MAY 25 1914 A. D. 19\_\_\_\_

at 9 A. M.,

Book Miss Amended

Pages 581



This diagram is to give locator a general idea of plan of location under the new law. The Discovery Shaft can be in the center of claim or any distance from either end desired. In the diagram it is placed 500 feet from one end and 1000 feet from the other. Commence description of claim at a center end monument, giving its distance and direction from center of Discovery Shaft; thence bound the claim in either direction. In description be careful to state locality of claim with reference to some natural object, or permanent monument, as will identify the claim.

*14/14*

105  
JUN 1 - 1914

AMENDED  
**Notice of Mining Location**  
LODE CLAIM

To all Whom it may Concern:

This Mining Claim, the name of which is the IRON KING LODE  
Mining Claim, situate on lands belonging to the United States of America, and in which there are valuable mineral deposits, was entered upon and located for the purposes of exploration and purchase by

Locator must insert either "a citizen of the United States," or, "who has declared his intention to become a citizen of the United States."  
the undersigned, on the 23d day of May, 1914.

The length of this claim is 1500 feet,  
and we claim 665 feet,  
in a northeasterly direction and 835  
feet in a southwesterly direction from  
the center of the discovery shaft, at which this notice is posted, lengthwise of the claim, together with  
300 feet in width of the surface grounds, on each  
side of the center of said claim. The general course of the lode deposit and premises is from the  
northeast to the southwest.

The claim is situated and located in the Riverside Mining District, in  
Pinal County, in the State of Arizona, about 7200 feet  
in a southerly direction from the town of Kelvin.

The surface boundaries of the claim are marked upon the ground as follows: Beginning at  
a monument of stone

at a point in a N. 68° 55' E. direction 665 feet from  
the discovery shaft (at which this notice is posted,) being in the center of the northeast  
end line of said claim; thence N. 21° 05' W. 300 feet to a monument  
of stone, being the northeast corner of said claim; thence  
S. 68° 55' W., 1500 feet to a monument of stone, being at the  
northwest corner of said claim; thence S. 21° 05' E., 300 feet  
to a monument of stone at the center of the southwest end of said claim;  
thence S. 21° 05' E., 300 feet to a monument of stone, being at the  
southwest corner of said claim; thence N. 68° 55' E., 1500  
feet to a monument of stone at the southeast corner of said claim;  
thence N. 21° 05' W., 300 feet to the place of beginning.

All done under the provisions of Chapter Six, of Title XXXII, of the Revised Statutes of the United States, and of an Act of the General Assembly of Arizona, entitled "An Act to Revise and Codify the Laws of the Territory of Arizona," approved March 16, 1901.

This is an Amended Location Notice of the IRON KING LODE  
Mining Claim, located by James H. Shoemaker and William Stevenson  
on the 5th day of  
January, 1901, and recorded in Book 18 of Records of Mines, at  
page 248-49 in the office of the County Recorder of the aforesaid County of Pinal  
to which reference is hereby made, and this amended Location Notice is made and posted to correct  
errors in the description in the said original Location Notice

Dated and posted on the ground this 23d day of May, 1914.

RAY-ARIZONA COPPER COMPANY,  
By [Signature]  
Superintendent.



STATE OF ARIZONA,

County of Pinal } ss.

I, W. L. BROWN, County Recorder in and for the County and

State aforesaid, do hereby certify that the within instrument was filed for record at 9 o'clock A.M.,

on this MAY 25 1914 day of \_\_\_\_\_, 19\_\_\_\_, and duly recorded in Book No. 1

of Mine Amended Records of Pinal County, Arizona, at pages 580

Witness my hand and official seal the day and year first above written.

W. L. BROWN,  
County Recorder.

W. L. BROWN,  
County Recorder.  
Deputy Recorder.

*Hampton Arnold*  
Compared  
Indexed  
*Phx*

AMENDED  
**Notice of Location**  
LODE CLAIM

*Hampton Arnold*

**MAY 23 1914**

Dated \_\_\_\_\_, 19\_\_\_\_,

Filed and Recorded at request of

*Hampton Arnold*

**MAY 25 1914** A. D. 19\_\_\_\_

at 9 A. M.,

Book 1 of Mine Amended

Pages 580

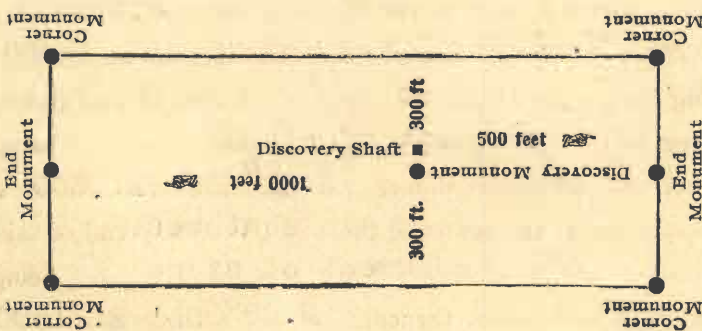
W. L. BROWN,

County Recorder.

*W. L. BROWN*

Deputy Recorder.

413



This diagram is to give locator a general idea of plan of location under the new law. The Discovery Shaft can be in the center of claim or any distance from either end desired. In the diagram it is placed 500 feet from one end and 1000 feet from the other. Commence description of claim at a center end monument, giving its distance and direction from center of Discovery Shaft; thence bound the claim in either direction. In description be careful to state locality of claim with reference to some natural object, or permanent monument, as will identify the claim.

AMENDED

Notice of Mining Location

LODE CLAIM

JUN 1 - 1914

To all Whom it may Concern:

This Mining Claim, the name of which is the COPPER KING LODE Mining Claim, situate on lands belonging to the United States of America, and in which there are valuable mineral deposits, was entered upon and located for the purposes of exploration and purchase by

Locator must insert either "a citizen of the United States," or, "who has declared his intention to become a citizen of the United States."

the undersigned, on the 23d day of May, 1914.

The length of this claim is 1500 feet, and we claim 1475 feet, in a northeasterly direction and 25 feet in a southwesterly direction from the center of the discovery shaft, at which this notice is posted, lengthwise of the claim, together with 300 feet in width of the surface grounds, on each side of the center of said claim. The general course of the lode deposit and premises is from the northeast to the southwest

The claim is situated and located in the Riverside Mining District, in Pinal County, in the State of Arizona, about 6600 in a southerly direction from the town of Kelvin.

The surface boundaries of the claim are marked upon the ground as follows: Beginning at a monment of stone

at a point in a N.68° 55' E. direction 1475 feet from the discovery shaft (at which this notice is posted,) being in the center of the northeast end line of said claim; thence N.21° 05' W., 300 feet to a monument of stone, being the northeast corner of said claim; thence S.68° 55' W., 1500 feet to a monument of stone, being at the northwest corner of said claim; thence S.21° 05' E., 300 feet to a monument of stone at the center of the southwest end of said claim; thence S.21° 05' E., 300 feet to a monument of stone, being at the southwest corner of said claim; thence N.68° 55' E., 1500 feet to a monument of stone at the southeast corner of said claim; thence N.21° 05' W. 300 feet to the place of beginning.

All done under the provisions of Chapter Six, of Title XXXII, of the Revised Statutes of the United States, and of an Act of the General Assembly of Arizona, entitled "An Act to Revise and Codify the Laws of the Territory of Arizona," approved March 16, 1901.

This is an Amended Location Notice of the COPPER KING LODE Mining Claim, located by A. J. Grice, James H. Shoemaker and William Stevenson on the 22d day of September, 1898, and recorded in Book 15 of Records of Mines, at page 330-31 in the office of the County Recorder of the aforesaid County of Pinal to which reference is hereby made, and this amended Location Notice is made and posted to correct errors in the description in the said original Location Notice

Dated and posted on the ground this 23d day of May 1914.

RAY-ARIZONA COPPER COMPANY,

By

Superintendent.

STATE OF ARIZONA,

County of Pinal } ss.

I, W. L. BROWN, County Recorder in and for the County and

State aforesaid, do hereby certify that the within instrument was filed for record at 9 o'clock A.M.,

on this MAY 25 1914 day of \_\_\_\_\_, 19\_\_\_\_, and duly recorded in Book No. 1

of mines amended Records of Pinal County, Arizona, at pages 579

Witness my hand and official seal the day and year first above written.

W. L. BROWN,

County Recorder.

McBenson

Deputy

AMENDED  
Notice of Location  
LODE CLAIM

Copper King

MAY 23 1914

Dated \_\_\_\_\_, 19\_\_\_\_,

Filed and Recorded at request of

Hampton & Arnold

MAY 25 1914 A. D. 19\_\_\_\_

at 9 A. M.,

Book 1 of Mines Amended

Pages 579

W. L. BROWN,

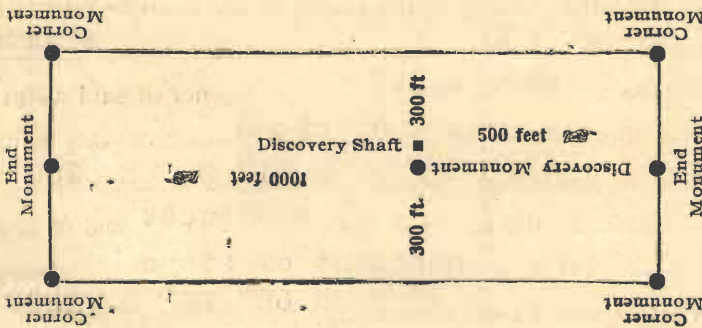
County Recorder.

McBenson

Deputy Recorder.

Compared  
Indexed

H. Arnold & Co., Phoenix



This diagram is to give locator a general idea of plan of location under the new law. The Discovery Shaft can be in the center of claim or any distance from either end desired. In the diagram it is placed 500 feet from one end and 1000 feet from the other. Commence description of claim at a center end monument, giving its distance and direction from center of Discovery Shaft; thence bound the claim in either direction. In description be careful to state locality of claim with reference to some natural object, or permanent monument, as will identify the claim.

612

AMENDED

JUN 1 - 1914

# Notice of Mining Location

LODE CLAIM

## To all Whom it may Concern:

This Mining Claim, the name of which is the Nob Hill lode Mining Claim, situate on lands belonging to the United States of America, and in which there are valuable mineral deposits, was entered upon and located for the purposes of exploration and purchase by

Locator must insert either "a citizen of the United States," or, "who has declared his intention to become a citizen of the United States."

the undersigned, on the 23d day of May, 1914.

The length of this claim is 1500 feet, and we claim 600 feet, in a northwesterly direction and 900 feet in a southeasterly direction from

the center of the discovery shaft, at which this notice is posted, lengthwise of the claim, together with          feet in width of the surface grounds, on each side of the center of said claim. The general course of the lode deposit and premises is from the northwest to the southeast

The claim is situated and located in the Riverside Mining District, in Pinal County, in the State of Arizona, about 6000 feet in a southerly direction from the town of Kelvin.

The surface boundaries of the claim are marked upon the ground as follows: Beginning at a monument of stone

at a point in a N. 21° 05' W direction 600 feet from the discovery shaft (at which this notice is posted,) being in the center of the northwest end line of said claim; thence S. 68° 55' W., 246 feet to a monument of stone, being the northwest corner of said claim; thence S. 21° 05' E., 1500 feet to a monument of stone, being at the southwest corner of said claim; thence N. 68° 55' E., 246 feet to a monument of stone at the center of the southeast end of said claim; thence N. 68° 55' E., 300 feet to a monument of stone, being at the Southeast corner of said claim; thence N. 21° 05' W., 1500 feet to a monument of stone at the northeast corner of said claim; thence S. 68° 55' W., 300 feet to the place of beginning.

All done under the provisions of Chapter Six, of Title XXXII, of the Revised Statutes of the United States, and of an Act of the General Assembly of Arizona, entitled "An Act to Revise and Codify the Laws of the Territory of Arizona," approved March 16, 1901.

This is an Amended Location Notice of the Nob Hill lode Mining Claim, located by James H. Shoemaker and William Stevenson,

on the 18th day of February, 1899, and recorded in Book 16 of Records of Mines, at page 10-11-12, in the office of the County Recorder of the aforesaid County of Pinal

to which reference is hereby made, and this amended Location Notice is made and posted to correct errors in the description in the said original Location Notice

Dated and posted on the ground this 23d day of May, 1914.

RAY-ARIZONA COPPER COMPANY,

By J. J. [Signature]

Superintendent.

STATE OF ARIZONA,

County of Pinal } ss.

I, W. L. BROWN, County Recorder in and for the County and State aforesaid, do hereby certify that the within instrument was filed for record at 9 o'clock A.

on this MAY 25 1914 day of \_\_\_\_\_, 19\_\_\_\_, and duly recorded in Book No. \_\_\_\_\_

of Mines Amended Records of Pinal County, Arizona, at pages 578

Witness my hand and official seal the day and year first above written.

W. L. BROWN  
County Recorder.

Deputy

W. L. BROWN  
County Recorder.

Deputy Recorder.

Indexed  
Compared

AMENDED  
Notice of Location  
LODE CLAIM

Not Filed

Dated MAY 23 1914, 19\_\_\_\_

Filed and Recorded at request of

Hampton Arnold

MAY 25 1914

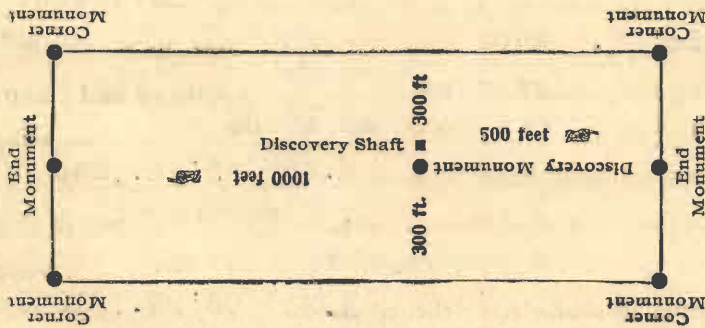
A. D. 19\_\_\_\_

at 11: 9 A. M.,

Book 1 of Mines Amended  
Pages 578

By W. L. BROWN  
County Recorder.

Deputy Recorder.



This diagram is to give locator a general idea of plan of location under the new law. The Discovery Shaft can be in the center of claim or any distance from either end desired. In the diagram it is placed 500 feet from one end and 1000 feet from the other. Commence description of claim at a center end monument, giving its distance and direction from center of Discovery Shaft; thence bound the claim in either direction. In description be careful to state locality of claim with reference to some natural object, or permanent monument, as will identify the claim.

*Hampton Arnold*

411

JUN 1 - 1914

AMENDED  
Notice of Mining Location  
LODE CLAIM

To all Whom it may Concern:

This Mining Claim, the name of which is the EAGLE NO. 7 lode,  
Mining Claim, situate on lands belonging to the United States of America, and in which there are valuable mineral deposits, was entered upon and located for the purposes of exploration and purchase by

Locator must insert either "a citizen of the United States," or, "who has declared his intention to become a citizen of the United States."

the undersigned, on the 23d day of May, 1914.

The length of this claim is 1500 feet,  
and we claim 1495 feet,  
in a northwesterly direction and 5  
feet in a southeasterly direction from  
the center of the discovery shaft, at which this notice is posted, lengthwise of the claim, together with  
300 feet in width of the surface grounds, on each  
side of the center of said claim. The general course of the lode deposit and premises is from the  
northwest to the southeast

The claim is situated and located in the Riverside Mining District, in  
Pinal County, in the State of Arizona, about 3,000 feet  
in a southerly direction from the town of Kelvin.

The surface boundaries of the claim are marked upon the ground as follows: Beginning at  
a monument of stone

at a point in a S.21° 05' E. direction 5 feet from  
the discovery shaft (at which this notice is posted,) being in the center of the  
end line of said claim; thence N. 68° 55' E., 300 feet to a monument  
of stone, being the southeast corner of said claim; thence  
N. 21° 05' W., 1500 feet to a monument of stone, being at the  
northeast corner of said claim; thence S.68° 55' W. 300 feet  
to a monument of stone at the center of the northeast end of said claim;  
thence S.68° 55' W., 300 feet to a monument of stone, being at the  
Northwest corner of said claim; thence S.21° 05' E., 1500  
feet to a monument of stone at the southwest corner of said claim;  
thence N. 68° 55' W., 300 feet to the place of beginning.

All done under the provisions of Chapter Six, of Title XXXII, of the Revised Statutes of the United States, and of an Act of the General Assembly of Arizona, entitled "An Act to Revise and Codify the Laws of the Territory of Arizona," approved March 16, 1901.

This is an Amended Location Notice of the EAGLE NO. 7 lode,  
Mining Claim, located by J. Jay Sullivan and J. H. Shoemaker,  
on the 13th day of  
June, 1905, and recorded in Book 22 of Records of Mines, at  
page 561-562, in the office of the County Recorder of the aforesaid County of Pinal

to which reference is hereby made, and this amended Location Notice is made and posted to correct errors in the description in the said original Location Notice

Dated and posted on the ground this 23d day of May 1914.

RAY-ARIZONA COPPER COMPANY,  
By J. H. Shoemaker  
Superintendent.

STATE OF ARIZONA,

County of Pinal } ss.

I, W. L. BROWN, County Recorder in and for the County and State aforesaid, do hereby certify that the within instrument was filed for record at 9 o'clock A.M.,

on this MAY 25 1914 day of \_\_\_\_\_, 19\_\_\_\_, and duly recorded in Book No. \_\_\_\_\_

of Miner Amended Records of Pinal County, Arizona, at pages 577

Witness my hand and official seal the day and year first above written. W. L. BROWN,

County Recorder.

M. B. Benson

Deputy

W. L. BROWN,

County Recorder.

Deputy Recorder.

M. B. Benson

By

*Hampton Amended, Plat*

*Compared*

AMENDED  
Notice of Location  
LODE CLAIM

*Eagle No 7*

MAY 23 1914

Dated

19\_\_\_\_

Filed and Recorded at request of

*Hampton Amended*

MAY 25 1914

A. D. 19\_\_\_\_

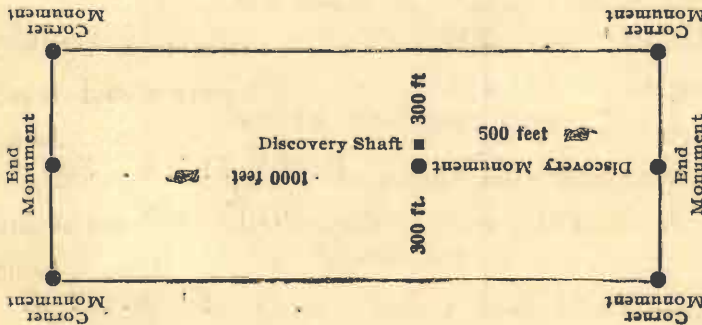
9 A M.

at

Book

*1st Miner Amended*

Pages 577



This diagram is to give locator a general idea of plan of location under the new law. The Discovery Shaft can be in the center of claim or any distance from either end desired. In the diagram it is placed 500 feet from one end and 1000 feet from the other. Commence description of claim at a center end monument, giving its distance and direction from center of Discovery Shaft; thence bound the claim in either direction. In description be careful to state locality of claim with reference to some natural object, or permanent monument, as will identify the claim.

410

AMENDED

JUN 7 - 1914

# Notice of Mining Location

LODE CLAIM

To all Whom it may Concern:

This Mining Claim, the name of which is the EAGLE NO. 6 lode Mining Claim, situate on lands belonging to the United States of America, and in which there are valuable mineral deposits, was entered upon and located for the purposes of exploration and purchase by

Locator must insert either "a citizen of the United States," or, "who has declared his intention to become a citizen of the United States."

the undersigned, on the 23d day of May, 1914.

The length of this claim is 1500 feet, and we claim 1480 feet, in a northwesterly direction and 20 feet in a southeasterly direction from the center of the discovery shaft, at which this notice is posted, lengthwise of the claim, together with 300 feet in width of the surface grounds, on each side of the center of said claim. The general course of the lode deposit and premises is from the northwest to the southeast.

The claim is situated and located in the Riverside Mining District, in Pinal County, in the State of Arizona, about 3500 feet in a southwesterly direction from the town of Kelvin.

The surface boundaries of the claim are marked upon the ground as follows: Beginning at a monument of stone

at a point in a S. 21° 05' E. direction 20 feet from the discovery shaft (at which this notice is posted,) being in the center of the southeasterly end line of said claim; thence N. 68° 55' E., 300 feet to a monument of stone, being the southeast corner of said claim; thence N. 21° 05' W., 1500 feet to a monument of stone, being at the northeast corner of said claim; thence S. 68° 55' W., 300 feet to a monument of stone at the center of the northwest end of said claim; thence S. 68° 55' W., 300 feet to a monument of stone, being at the northwest corner of said claim; thence S. 21° 05' E. 1500 feet to a monument of stone at the southwest corner of said claim; thence N. 68° 55' E., 300 feet to the place of beginning.

All done under the provisions of Chapter Six, of Title XXXII, of the Revised Statutes of the United States, and of an Act of the General Assembly of Arizona, entitled "An Act to Revise and Codify the Laws of the Territory of Arizona," approved March 16, 1901.

This is an Amended Location Notice of the EAGLE NO. 6 lode Mining Claim, located by J. H. Shoemaker

on the 28th day of March, 1907, and recorded in Book 25 of Records of Mines, at page 395, in the office of the County Recorder of the aforesaid County of Pinal to which reference is hereby made, and this amended Location Notice is made and posted to correct errors in the description in the said original Location Notice

Dated and posted on the ground this 23d day of May, 1914.

RAY-ARIZONA COPPER COMPANY,

By J. H. Shoemaker  
Superintendent.



STATE OF ARIZONA,

County of Pinal } ss.

I, W. L. BROWN, County Recorder in and for the County and

State aforesaid, do hereby certify that the within instrument was filed for record at 9 o'clock A.

on this MAY 25 1914 day of \_\_\_\_\_, 19\_\_\_\_, and duly recorded in Book No. 1

of mines amended Records of Pinal County, Arizona, at pages 576

Witness my hand and official seal the day and year first above written.

W. L. BROWN,

County Recorder.

W. L. BROWN,  
Deputy

*Hampton & Arnold, Phoenix*

Indexed

Compared

AMENDED

# Notice of Location LODE CLAIM

*Eagle #6*

**MAY 23 1914**

Dated \_\_\_\_\_, 19\_\_\_\_

Filed and Recorded at request of

*Hampton & Arnold*

**MAY 25 1914**

A. D. 19\_\_\_\_

at 9 A. M.

Book 1 of Mines Amended

Pages 576


**W. L. BROWN,**

County Recorder.

Deputy Recorder.

*W. L. BROWN*

*409*



This diagram is to give locator a general idea of plan of location under the new law. The Discovery Shaft can be in the center of claim or any distance from either end desired. In the diagram it is placed 500 feet from one end and 1000 feet from the other. Commence description of claim at a center end monument, giving its distance and direction from center of Discovery Shaft; thence bound the claim in either direction. In description be careful to state locality of claim with reference to some natural object, or permanent monument, as will identify the claim.

AMENDED  
Notice of Mining Location  
LODE CLAIM

JUN 7 - 1914

To all Whom it may Concern:

This Mining Claim, the name of which is the EAGLE NO. 5  
Mining Claim, situate on lands belonging to the United States of America, and in which there are valuable mineral deposits, was entered upon and located for the purposes of exploration and purchase by

Locator must insert either "a citizen of the United States," or, "who has declared his intention to become a citizen of the United States."

the undersigned, on the 23d day of May, 1914.

The length of this claim is 1500 feet,  
and we claim 1350 feet,  
in a northwesterly direction and 150  
feet in a southeasterly direction from  
the center of the discovery shaft, at which this notice is posted, lengthwise of the claim, together with  
300 feet in width of the surface grounds, on each  
side of the center of said claim. The general course of the lode deposit and premises is from the  
northwest to the southeast

The claim is situated and located in the Riverside Mining District, in  
Pinal County, in the State of Arizona, about 4,000 feet  
in a southwesterly direction from the town of Kelvin.

The surface boundaries of the claim are marked upon the ground as follows: Beginning at  
a monument of stone

at a point in a S. 21° 05' E. direction 150 feet from  
the discovery shaft (at which this notice is posted,) being in the center of the southeast  
end line of said claim; thence N. 68° 55' E. 300 feet to a monument  
of stone, being the southeast corner of said claim; thence  
N. 21° 05' W. 1500 feet to a monument of stone, being at the  
northeast corner of said claim; thence S. 68° 55' W. 300 feet  
to a monument of stone at the center of the northwest end of said claim;  
thence S. 68° 55' W. 300 feet to a monument of stone, being at the  
northwest corner of said claim; thence S. 21° 05' E. 1500  
feet to a monument of stone at the Southwest corner of said claim;  
thence N. 68° 55' E. 300 feet to the place of beginning.

All done under the provisions of Chapter Six, of Title XXXII, of the Revised Statutes of the United States, and of an Act of the General Assembly of Arizona, entitled "An Act to Revise and Codify the Laws of the Territory of Arizona," approved March 16, 1901.

This is an Amended Location Notice of the EAGLE NO. 5  
Mining Claim, located by J. Jay Sullivan and J. H. Shoemaker  
on the 13th day of  
June, 1905, and recorded in Book 22 of Records of Mines, at  
page 559-60, in the office of the County Recorder of the aforesaid County of Pinal  
to which reference is hereby made, and this amended Location Notice is made and posted to correct  
errors in the description in the said original Location Notice

Dated and posted on the ground this 23d day of May, 1914.

RAY-ARIZONA COPPER COMPANY,  
By J. H. Shoemaker  
Superintendent.

STATE OF ARIZONA,

County of Pinal

ss.

I, W. L. BROWN, County Recorder in and for the County and State aforesaid, do hereby certify that the within instrument was filed for record at 9 o'clock A.M., on this MAY 25 1914 day of \_\_\_\_\_, 19\_\_\_\_, and duly recorded in Book No. 1 of mine amended Records of Pinal County, Arizona, at pages 575

Witness my hand and official seal the day and year first above written.

W. L. BROWN

County Recorder.

Deputy

W. L. BROWN,  
County Recorder.

Deputy Recorder.

Indexed

AMENDED

Notice of Location  
LODE CLAIM

Cagle #5

MAY 23 1914

Dated \_\_\_\_\_, 19\_\_\_\_

Filed and Recorded at request of

Hampton & Arnold

MAY 25 1914

A. D. 19\_\_\_\_

at 9 A.M.

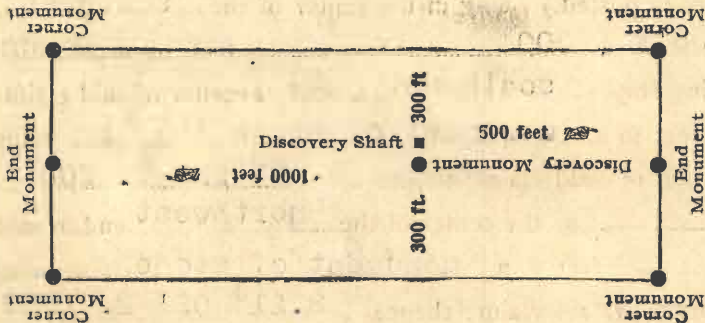
Book 1 of Mine Amended

Pages 575

W. L. BROWN,  
County Recorder.

Deputy Recorder.

Hampton & Arnold  
Phx



This diagram is to give locator a general idea of plan of location under the new law. The Discovery Shaft can be in the center of claim or any distance from either end desired. In the diagram it is placed 500 feet from one end and 1000 feet from the other. Commence description of claim at a center end monument, giving its distance and direction from center of Discovery Shaft; thence bound the claim in either direction. In description be careful to state locality of claim with reference to some natural object, or permanent monument, as will identify the claim.

BOOK 4-1914 9 44

JUN 1-1914

AMENDED

Notice of Mining Location

LODE CLAIM

To all Whom it may Concern:

This Mining Claim, the name of which is the EALGE EYE NO. 3 lode Mining Claim, situate on lands belonging to the United States of America, and in which there are valuable mineral deposits, was entered upon and located for the purposes of exploration and purchase by

Locator must insert either "a citizen of the United States," or, "who has declared his intention to become a citizen of the United States." the undersigned, on the 23d day of May, 1914.

The length of this claim is 1500 feet, and we claim 1200 feet, in a northwesterly direction and 300 feet in a southeasterly direction from the center of the discovery shaft, at which this notice is posted, lengthwise of the claim, together with 300 feet in width of the surface grounds, on each side of the center of said claim. The general course of the lode deposit and premises is from the northwest to the southeast.

The claim is situated and located in the Riverside Mining District, in Pinal County, in the State of Arizona, about 6500 feet in a southwesterly direction from the town of Kelvin.

The surface boundaries of the claim are marked upon the ground as follows: Beginning at a monument of stone

at a point in a N.21° 05' W. direction 1200 feet from the discovery shaft (at which this notice is posted,) being in the center of the northwest end line of said claim; thence N.68° 55' E., 300 feet to a monument of stone, being the northeast corner of said claim; thence S.21° 05' E., 1500 feet to a monument of stone, being at the southeast corner of said claim; thence S.68° 55' W., 300 feet to a monument of stone at the center of the southeast end of said claim; thence S.68° 55' W., 300 feet to a monument of stone, being at the southwest corner of said claim; thence N.21° 05' W., 1500 feet to a monument of stone at the northwest corner of said claim; thence N.68° 55' E., 300 feet to the place of beginning.

All done under the provisions of Chapter Six, of Title XXXII, of the Revised Statutes of the United States, and of an Act of the General Assembly of Arizona, entitled "An Act to Revise and Codify the Laws of the Territory of Arizona," approved March 16, 1901.

This is an Amended Location Notice of the EAGLE EYE NO. 3 lode Mining Claim, located by J. H. Shoemaker

on the 15th day of February, 1905, and recorded in Book 22 of Records of Mines, at page 381, in the office of the County Recorder of the aforesaid County of Pinal

to which reference is hereby made, and this amended Location Notice is made and posted to correct errors in the description in the said original Location Notice

Dated and posted on the ground this 23d day of May, 1914.

RAY-ARIZONA COPPER COMPANY,  
By J. H. Shoemaker  
Superintendent.

I, W. L. BROWN, County Recorder in and for the County and State aforesaid, do hereby certify that the within instrument was filed for record at 9 o'clock A. on this MAY 25 1914 day of May, 1914, and duly recorded in Book No. 1 of mine amended Records of Pinal County, Arizona, at pages 574

Witness my hand and official seal the day and year first above written.

W. L. BROWN,  
 County Recorder.

Deputy

W. L. BROWN,  
 County Recorder.

Deputy Recorder.

Dep--y

407

*Hampton*  
 4-1814  
 Compared  
 Indexed

AMENDED  
**Notice of Location**  
**LODE CLAIM**

*Edge Eye #3*

Dated MAY 23 1914, 1914

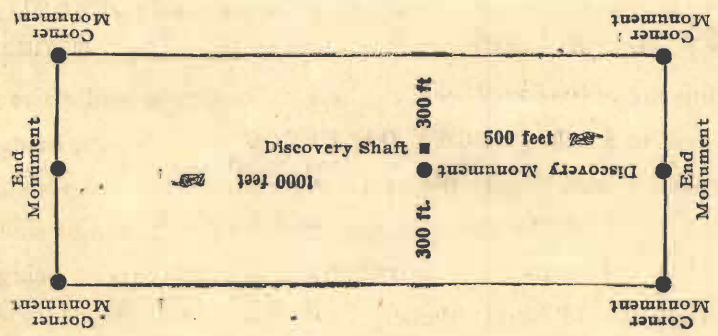
Filed and Recorded at request of  
*Hampton and Arnold*

MAY 25 1914 A. D. 1914

at 9 A M.,

Book 1 of mine amended  
 Pages 574

By W. L. BROWN  
 Deputy Recorder.



This diagram is to give locator a general idea of plan of location under the new law. The Discovery Shaft can be in the center of claim or any distance from either end desired. In the diagram it is placed 500 feet from one end and 1000 feet from the other. Commence description of claim at a center end monument, giving its distance and direction from center of Discovery Shaft; thence bound the claim in either direction. In description be careful to state locality of claim with reference to some natural object, or permanent monument, as will identify the claim.

JUN 14 1914

AMENDED  
Notice of Mining Location  
LODE CLAIM

To all Whom it may Concern:

This Mining Claim, the name of which is the EAGLE EYE NO. 1 lode  
Mining Claim, situate on lands belonging to the United States of America, and in which there are valuable mineral deposits, was entered upon and located for the purposes of exploration and purchase by

the undersigned, on the 23d day of May, 19 14.

The length of this claim is 1500 feet,  
and we claim 1390 feet,  
in a northeasterly direction and 110  
feet in a southwesterly direction from  
the center of the discovery shaft, at which this notice is posted, lengthwise of the claim, together with  
300 feet in width of the surface grounds, on each  
side of the center of said claim. The general course of the lode deposit and premises is from the  
northeast to the southwest.

The claim is situated and located in the Riverside Mining District, in  
Pinal County, in the State of Arizona, about 6,000 feet  
in a southwesterly direction from the town of Kelvin.

The surface boundaries of the claim are marked upon the ground as follows: Beginning at  
a monument of stone

at a point in a N.68° 55' E direction 1390 feet from  
the discovery shaft (at which this notice is posted,) being in the center of the northeast  
end line of said claim; thence N.21° 05' W., 300 feet to a monument  
of stone, being the northeast corner of said claim; thence  
S.68° 55' W., 1500 feet to a monument of stone, being at the  
northwest corner of said claim; thence S.21° 05' E., 300 feet  
to a monument of stone at the center of the southwest end of said claim;  
thence S.21° 05' E., 300 feet to a monument of stone, being at the  
southwest corner of said claim; thence N.68° 55' E., 1500  
feet to a monument of stone at the southeast corner of said claim;  
thence N.21° 05' W., 300 feet to the place of beginning.

All done under the provisions of Chapter Six, of Title XXXII, of the Revised Statutes of the United States, and of an Act of the General Assembly of Arizona, entitled "An Act to Revise and Codify the Laws of the Territory of Arizona," approved March 16, 1901.

This is an Amended Location Notice of the EAGLE EYE NO. 1 lode  
Mining Claim, located by J. H. Shoemaker and W. F. Snodgrass,  
on the 20th day of  
November, 19 02, and recorded in Book 20 of Records of Mines, at  
page 131, in the office of the County Recorder of the aforesaid County of Pinal

to which reference is hereby made, and this amended Location Notice is made and posted to correct errors in the description in the said original Location Notice

Dated and posted on the ground this 23d day of May 19 14.

RAY-ARIZONA COPPER COMPANY,  
By J. H. Shoemaker  
Superintendent.

STATE OF ARIZONA,

County of Pinal } ss.

I, W. L. BROWN, County Recorder in and for the County and

State aforesaid, do hereby certify that the within instrument was filed for record at 9 o'clock A.M.,

on this MAY 25 1914 day of 1914, and duly recorded in Book No. 1

of Mines Amended Records of Pinal County, Arizona, at pages 573

Witness my hand and official seal the day and year first above written.

W. L. BROWN,

County Recorder.

Deputy

W. L. Brown & Co. Pinal

Indexed Compared

AMENDED Notice of Location LODGE CLAIM

Eagle Eye #1 lode

MAY 23 1914

Dated MAY 23 1914, 1914

Filed and Recorded at request of

Hampton Arnold

MAY 25 1914

A. D. 1914

9 A. M.

at

Book 1 of Mines Amended

Pages

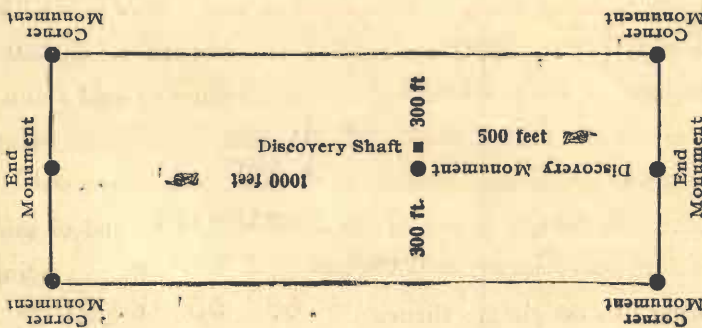
W. L. BROWN,

County Recorder.

Deputy Recorder.

Deputy

406



This diagram is to give locator a general idea of plan of location under the new law. The Discovery Shaft can be in the center of claim or any distance from either end desired. In the diagram it is placed 500 feet from one end and 1000 feet from the other. Commence description of claim at a center end monument, giving its distance and direction from center of Discovery Shaft; thence bound the claim in either direction. In description be careful to state locality of claim with reference to some natural object, or permanent monument, as will identify the claim.

JUN 1 - 1914

AMENDED  
Notice of Mining Location  
LODE CLAIM

To all Whom it may Concern:

This Mining Claim, the name of which is the EAGLE EYE LODE  
Mining Claim, situate on lands belonging to the United States of America, and in which there are valuable mineral deposits, was entered upon and located for the purposes of exploration and purchase by

Locator must insert either "a citizen of the United States," or, "who has declared his intention to become a citizen of the United States."  
the undersigned, on the 23d day of May, 1914.

The length of this claim is 1500 feet,  
and we claim 214 feet,  
in a northeasterly direction and 1286  
feet in a southwesterly direction from  
the center of the discovery shaft, at which this notice is posted, lengthwise of the claim, together with  
300 feet in width of the surface grounds, on each  
side of the center of said claim. The general course of the lode deposit and premises is from the  
northeast to the southwest

The claim is situated and located in the Riverside Mining District, in  
Pinal County, in the State of Arizona, about 6600 feet  
in a southwesterly direction from the town of Kelvin.

The surface boundaries of the claim are marked upon the ground as follows: Beginning at  
a monument of stone

at a point in a N. 68° 55' E. direction 214 feet from  
the discovery shaft (at which this notice is posted,) being in the center of the northeast  
end line of said claim; thence N. 21° 05' W., 300 feet to a monument  
of stone, being the northeast corner of said claim; thence  
S. 68° 55' W., 1500 feet to a monument of stone, being at the  
northwest corner of said claim; thence S. 21° 05' E., 300 feet  
to a monument of stone at the center of the southwest end of said claim;  
thence S. 21° 05' E., 300 feet to a monument of stone, being at the  
Southwest corner of said claim; thence N. 68° 55' E., 1500  
feet to a monument of stone at the southeast corner of said claim;  
thence N. 21° 05' W., 300 feet to the place of beginning.

All done under the provisions of Chapter Six, of Title XXXII, of the Revised Statutes of the United States, and of an Act of the General Assembly of Arizona, entitled "An Act to Revise and Codify the Laws of the Territory of Arizona," approved March 16, 1901.

This is an Amended Location Notice of the EAGLE EYE LODE  
Mining Claim, located by Rilla Ingraham, W. F. Snodgrass and J. H. Shoemaker

on the 5th day of  
January, 1902, and recorded in Book 19 of Records of Mines, at  
page 433, in the office of the County Recorder of the aforesaid County of Pinal

to which reference is hereby made, and this amended Location Notice is made and posted to correct errors in the description in the said original Location Notice

Dated and posted on the ground this 23d day of May, 19 14.

RAY-ARIZONA COPPER COMPANY,  
By J. H. Shoemaker  
Superintendent.



STATE OF ARIZONA,

County of Pinal } ss.

I, W. L. BROWN, County Recorder in and for the County and State aforesaid, do hereby certify that the within instrument was filed for record at 9 o'clock A.M., on this MAY 25 1914 day of May, 1914, and duly recorded in Book No. 1 of Miner's Amended Records of Pinal County, Arizona, at pages 572.

Witness my hand and official seal the day and year first above written.

W. L. BROWN  
County Recorder.

MOR Bencon  
Deputy

*Handy copy +  
Hampden & Arnold, Phoenix*

Indexed  
Compared

AMENDED  
**Notice of Location**  
LODE CLAIM

Eagle Eye Lode

Dated MAY 23 1914, 1914

Filed and Recorded at request of

Hampden & Arnold

MAY 25 1914 A. D. 1914

at 9 A. M.,

Book 1 of Miner's Amended

Pages 572


W. L. BROWN,  
County Recorder.

By MOR Bencon

Deputy Recorder.

Deputy

405



This diagram is to give locator a general idea of plan of location under the new law. The Discovery Shaft can be in the center of claim or any distance from either end desired. In the diagram it is placed 500 feet from one end and 1000 feet from the other. Commence description of claim at a center end monument, giving its distance and direction from center of Discovery Shaft; thence bound the claim in either direction. In description be careful to state locality of claim with reference to some natural object, or permanent monument, as will identify the claim.

JUN 1 - 1914

## LOCATION CERTIFICATE OF MILL-SITE.

KNOW ALL MEN BY THESE PRESENTS, that the Ray-Arizona Copper Company, a corporation organized under the laws of the State of Arizona, the undersigned, has this day located the Riverside Mill-Site for the purpose of erecting suitable works for reducing the ores of the Iron King, Copper King, Sorrel Pup Eagle No. 3, Eagle No. 5, Eagle No. 6, Gould, Nob Hill, Eagle Eye, Eagle Eye No. 1 and Eagle No. 7 lode Mining Claims situate in the Riverside Mining District, County of Pinal, State of Arizona. The exterior boundaries of said Riverside Mill-Site being as follows, viz;

Beginning at a monument of stone at the southeast corner of the claim where this notice is posted; thence N.  $6^{\circ}$  40' E. 466.69 feet to a monument of stone at the northeast corner; thence N.  $83^{\circ}$  20' W. 466.69 feet to a monument of stone at the northwest corner; thence S.  $6^{\circ}$  40' W. 466.69 feet to a monument of stone at the southwest corner; thence S.  $83^{\circ}$  20' E. 466.69 feet to a monument of stone at the southeast corner of the claim, the place of beginning.

This location may be more generally described as being situated on the Gila River about one-half mile in a southerly direction from the town of Kelvin.

Dated and posted on the ground this 23d day of May, A. D. 1914.

RAY-ARIZONA COPPER COMPANY,

By J. J. [Signature]  
Superintendent.

Hampton and Arnold  
Indians  
Compared

Location Certificate  
of  
Mex Site

Dated MAY 23 1914

STATE OF ARIZONA, } ss.  
County of Pinal

I, W. L. BROWN, Recorder in and for the County of Pinal, State aforesaid, hereby certify that the annexed instrument was filed and recorded at request of Hampton and Arnold on the 20 day of May A. D., 1914 at minutes past

9 o'clock A. M., in Book No. 1 of Minutes File Page 591

WITNESS my hand and official seal 20 day of May, 1914

W. L. BROWN, Recorder.  
By M. O. Benecor Deputy.

U. S. SURVEYOR GENERAL'S FINAL CERTIFICATE ON  
FIELD NOTES.

DEPARTMENT OF THE INTERIOR,  
OFFICE OF U. S. SURVEYOR GENERAL,

Phoenix, Arizona,

September 26, 1914.

I, U. S. Surveyor General for District of Arizona,  
do hereby certify that the foregoing transcript of the Field Notes, return and approval  
of the Survey of the mining claim of \_\_\_\_\_

RAY ARIZONA COPPER COMPANY

Sorrel Pup, Gould, Iron King, Copper King, Nob  
known as the Hill, Eagle No. 7, Eagle No. 6, Eagle No. 5, Eagle  
Eye No. 3, Eagle Eye No. 1, Eagle Eye, Riverside Mill Site.

\_\_\_\_\_, situate in RIVERSIDE

\_\_\_\_\_, Mining District, PINAL \_\_\_\_\_ County,

ARIZONA \_\_\_\_\_, in Sections 11, 12, 13, Township No. 4 S.,  
Range No. 13 E., unsur. \_\_\_\_\_, and designated as Survey

No. 3136 A&B \_\_\_\_\_, has been correctly copied from the originals on  
file in this office; that said Field Notes furnish such an accurate description of said  
mining claim as will, if incorporated into a patent, serve fully to identify the premises,  
and that such reference is made therein to natural objects or permanent monuments as  
will perpetuate and fix the *locus* thereof.

And I further certify that five hundred dollars' worth of labor has been expended  
or for each of  
or improvements made upon said mining claim by claimant or its grantors, and

that said improvements consist of 9 cuts, 7 shafts, 2 drill holes, 9  
tunnels, 1 drift, 1 winze and 5675 ft. of wagon road, total value  
\$16080.00. ~~The wagon road from drill hole No. 2 on the Eagle Eye~~  
~~No. 1 lode to the Riverside Mill Site, being necessary for trans-~~  
~~portation to and from the Eagle Eye No. 1, Eagle Eye, Eagle Eye No. 3, Sorrel~~  
~~Pup, Eagle No. 5, Eagle No. 6 and Eagle No. 7 lodes, an undivided~~  
~~one-seventh interest therein, value \$400, is properly credited~~  
~~to each of the said seven claims.~~

~~No. 2, drill hole on the Eagle Eye No. 1 lode being a common~~  
~~improvement for the benefit of the said Eagle Eye No. 1 and the~~  
~~Eagle Eye and Eagle Eye No. 3 lodes, an undivided 1/3 interest therein,~~  
~~value \$140, is properly credited to each of the said three lodes.~~

~~No. 3, shaft on the Iron King lode being a common improvement for~~  
~~the benefit and development of said Iron King and the Gould and Copper~~  
~~King lodes, an undivided 1/3 interest therein, value \$400, is properly~~  
~~credited to each of the said three lodes,~~

and that no portion of said labor or improvements has been included in the estimate of  
expenditures upon any other claim.

I further certify that the plat thereof, filed in the U. S. Land Office at Phoenix,  
Arizona, \_\_\_\_\_ is correct and in conformity with the foregoing Field Notes.

Frank S. Ingalls,

United States Surveyor General for Arizona.

4-687.

SURVEYOR-GENERAL'S CERTIFICATE OF APPROVAL OF FIELD  
NOTES AND SURVEY OF MINING CLAIM.

**Department of the Interior,**

Office of U. S. Surveyor-General,

Phoenix, Arizona,

September 26, 1914.

I, U. S. Surveyor-General for District of Arizona

do hereby certify that the foregoing and hereto attached Field Notes and Return of the Survey of the  
Mining Claim of

RAY ARIZONA COPPER COMPANY

known as the  
Sorrel Pup, Gould, Iron King, Copper King, Nob Hill, Eagle No. 7,  
Eagle No. 6, Eagle No. 5, Eagle Eye No. 3, Eagle Eye No. 1,  
Eagle Eye, Riverside Mill Site.

situate in RIVERSIDE Mining District,

PINAL County, ARIZONA.

in Sections 11, 12, 13, Township No. 4 S., Range No. 13 E., unsur.

designated as Survey No. 3136 A&B

executed by Earl H. Parker, U. S. Deputy Mineral

Surveyor, June 10--20, 1914, 190, under my instructions dated

June 2, 1914, 190, have been critically examined and the necessary cor-

rections and explanations made, and the said Field Notes and Return, and the Survey they describe,

are hereby approved. A true copy of the copy of the location certificate filed by the applicant for

survey is included in the field notes.

*Frank S. Ingalls*

U. S. Surveyor-General for Arizona.